



KEY TO MAP

Zone Designations	<div style="border: 1px solid black; padding: 2px; text-align: center;">ZONE C</div> <div style="border: 1px solid black; padding: 2px; text-align: center; background-color: #cccccc;">ZONE A</div> <div style="border: 1px solid black; padding: 2px; text-align: center;">ZONE C</div>
Elevation Reference Mark	RM7 _x
Zone D Boundary	—————
River Mile	•M1.5

EXPLANATION OF ZONE DESIGNATIONS

ZONE	EXPLANATION
A	Areas of 100-year flood; base flood elevations and flood hazard factors not determined.
B	Areas between limits of the 100-year flood and 500-year flood; or certain areas subject to 100-year flooding with average depths less than one (1) foot or where the contributing drainage area is less than one square mile; or areas protected by levees from the base flood.
C	Areas of minimal flooding.
D	Areas of undetermined, but possible, flood hazards.
V	Areas of 100-year coastal flood with velocity (wave action); base flood elevations and flood hazard factors not determined.

NOTES TO USER

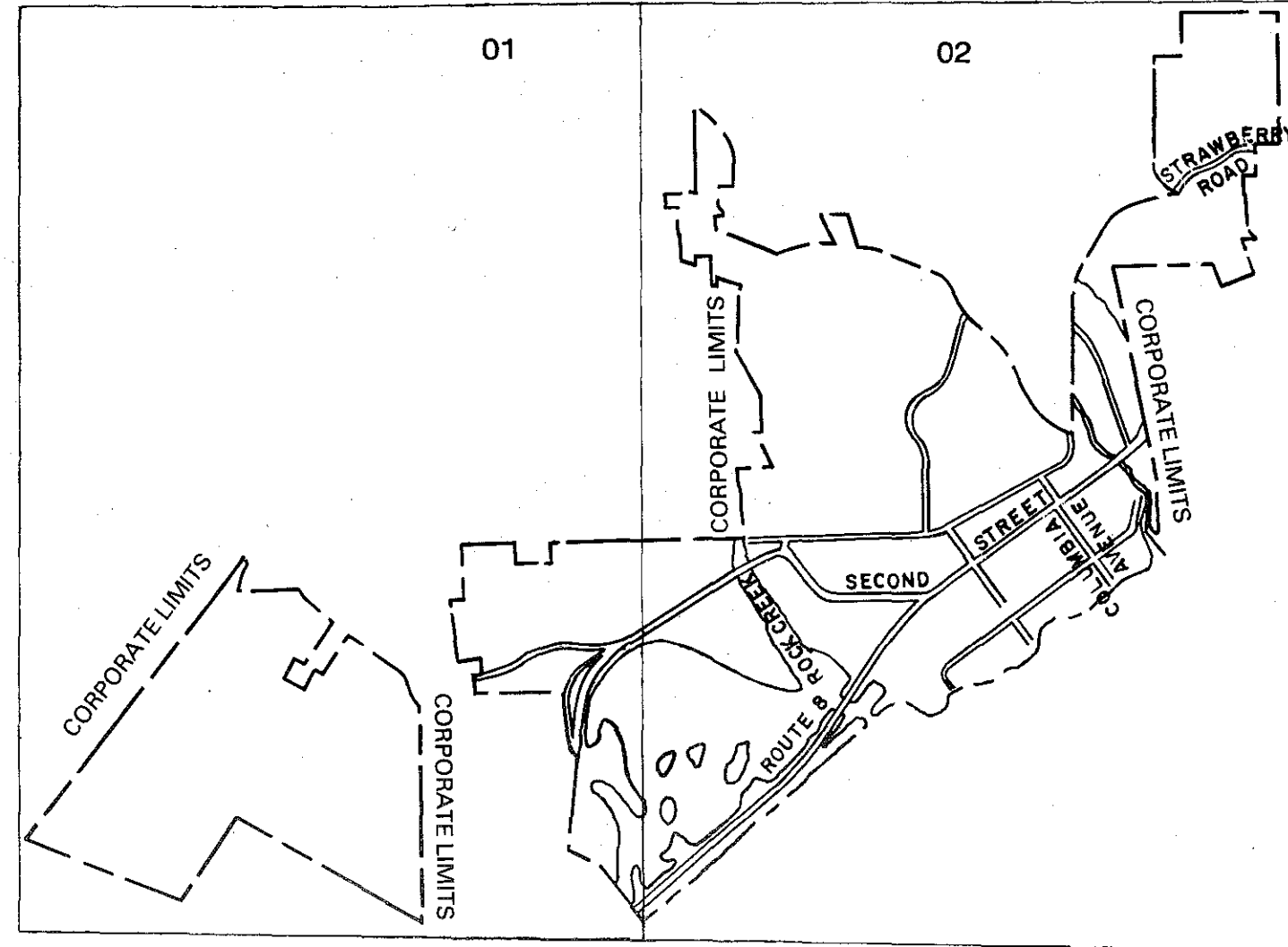
INITIAL IDENTIFICATION:
APRIL 23, 1976

FLOOD HAZARD BOUNDARY MAP REVISIONS:
NONE

FLOOD INSURANCE RATE MAP EFFECTIVE:
JULY 17, 1986

FLOOD INSURANCE RATE MAP REVISIONS:
NONE

To determine if flood insurance is available in this community, contact your insurance agent; or call the National Flood Insurance Program, at (800) 638-6620.



FEDERAL EMERGENCY MANAGEMENT AGENCY

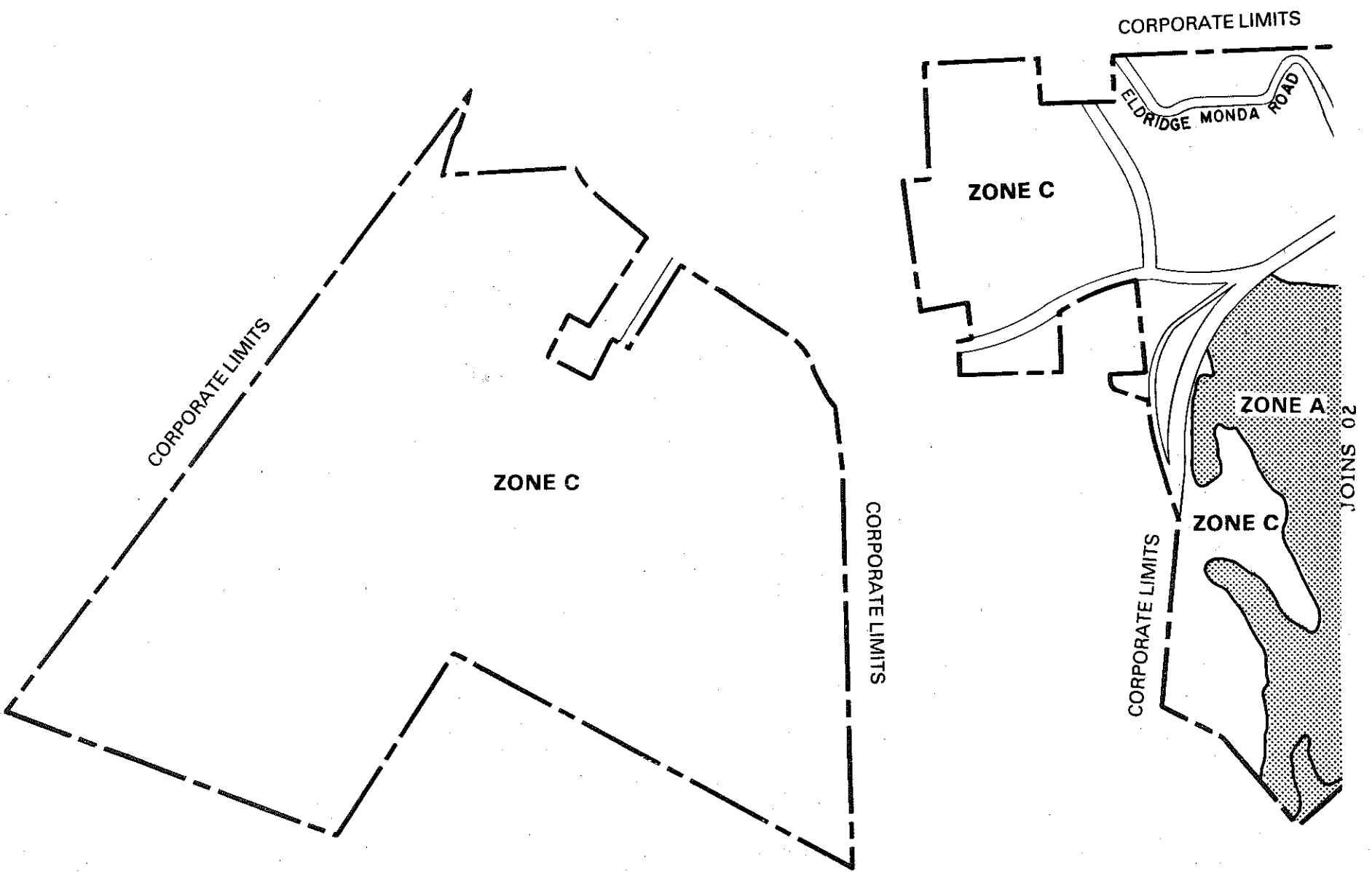


FLOOD INSURANCE RATE MAP
PANEL(S) 01-02

MAP INDEX

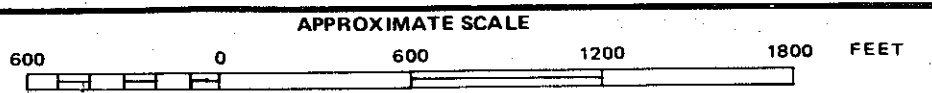
CITY OF STEVENSON, WA
(SKAMANIA CO.)

COMMUNITY NO. 530161 A



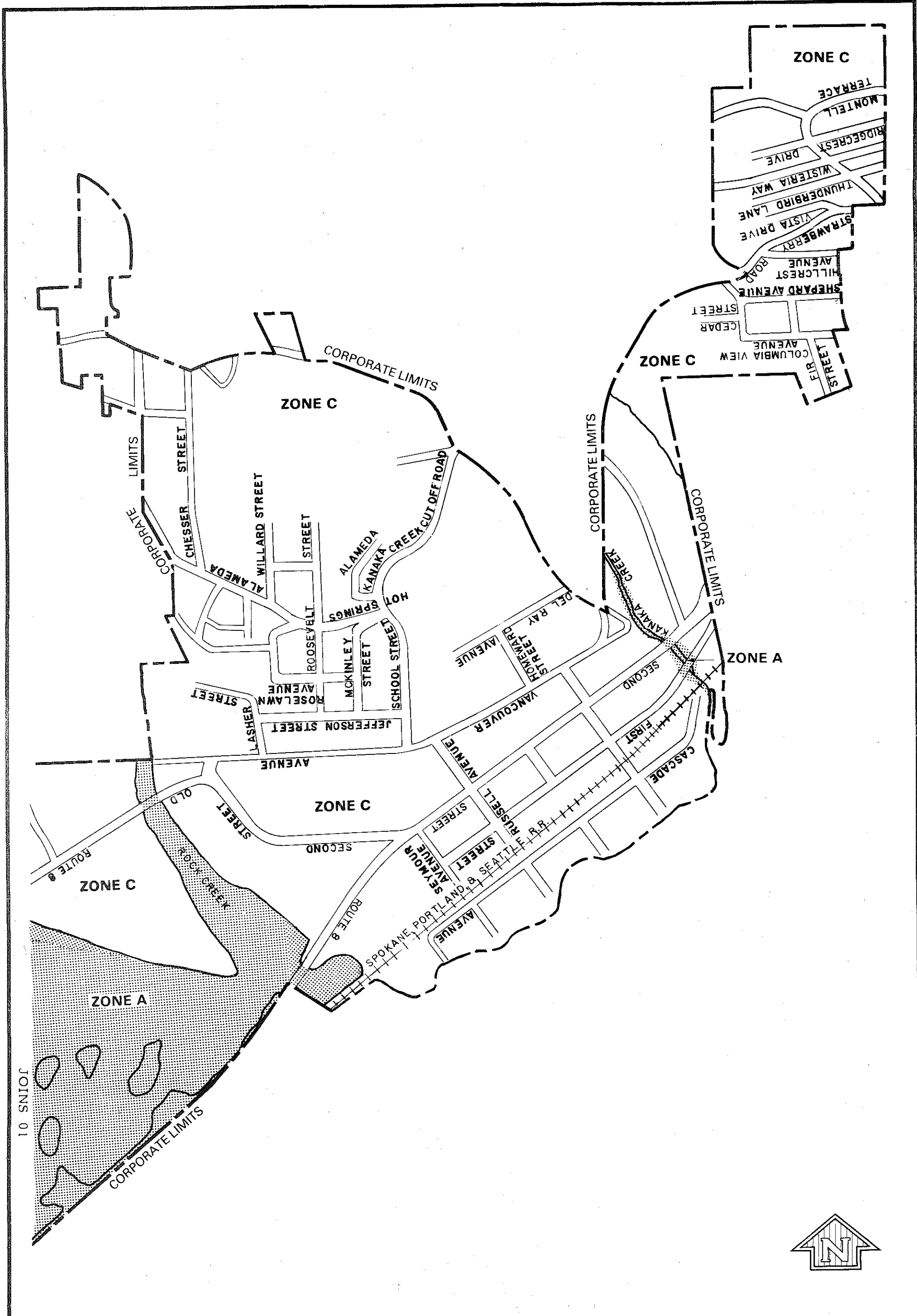
10

FEDERAL EMERGENCY MANAGEMENT AGENCY
CITY OF STEVENSON, WA
(SKAMANIA CO.)



FLOOD INSURANCE RATE MAP

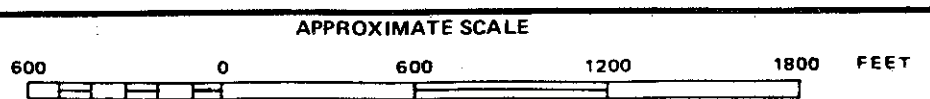
EFFECTIVE DATE:
JULY 17, 1986



JOINS 01



FEDERAL EMERGENCY MANAGEMENT AGENCY
 CITY OF STEVENSON, WA
 (SKAMANIA CO.)



FLOOD INSURANCE RATE MAP

EFFECTIVE DATE:
 JULY 17, 1986